



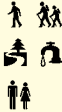






	LOCATION	DESCRIPTION	ACTIVITIES & AMENITIES	RECOMMENDED SEASONS	SURFACE	ADDITIONAL OPPORTUNITIES	CONTACT
Caroline County	ADKINS ARBORETUM Located at 12610 Eveland Rd., Ridgely. From U.S. 50 travel west on MD 404 toward Hillsboro. Turn left onto Ridgely Rd., MD 480, then left onto Eveland Rd. The arboretum is on the left.	The arboretum has four miles of paths through forest and meadows, featuring flora native to the Chesapeake region in a wooded bottomland. Guided walks are offered seasonally on Saturdays, and an audio tour is available. These paths connect to 10 miles of trails at Tuckahoe State Park.	 (portions)	Year-round.	Natural.	Nearby Tuckahoe State Park, located at 13070 Crouse Mill Rd. in Queen Anne, offers boating, fishing, hiking, biking, camping, bicycle, canoe and kayak rentals, and a playground.	410-634-2847, ext. 0 www.adkinsarboretum.org
Caroline County	CHOPTANK RIVER AND TUCKAHOE CREEK WATER TRAIL The Choptank River and Tuckahoe Creek have 17 public landings in three counties. Pick up a river guide at the Old Harford Town Maritime Center, 10215 River Landing Rd., West Denton.	The Choptank River and Tuckahoe Creek Water Trail runs from Greensboro and Hillsboro to the Preston area, visiting woods, wetlands and towns in between. Good wildlife spotting on Tuckahoe Creek.		Spring, Summer, Fall.	Water.	Some landings along the water trail provide exhibits about Harriet Tubman and the Underground Railroad. Adkins Arboretum is nearby with self-guided nature trails.	410-241-8661 www.riverheritage.org/ Riverguide/index.html info@riverheritage.org
Caroline County	MARSHYHOPE GREENWAY TRAIL From Easton, follow MD 331 through Preston, continue onto MD 318 to Federalsburg. Go straight through the traffic light crossing over MD 318 and MD 313 onto Bloomingdale Ave. Turn right onto Main St. in Federalsburg. Cross the railroad track onto South Main St. and turn left into Marina Park.	This 2.5-mile trail stretches from Federalsburg to the Delaware line along the Marshyhope Creek. The corridor includes the 3,000-acre Idylwild Wildlife Management Area and 300-acre Marshyhope Ponds. The trail features restored wetlands and floodplains called "living shorelines."		Year-round.	Paved, gravel and boardwalk.	Federalsburg Marina Park offers playgrounds, a volleyball court, a soccer field, basketball courts, pavilions and a boat ramp that accesses Marshyhope Creek. Restaurants available in Federalsburg.	410-754-8173 www.federalsburg.org/ doandsee.php
Caroline County	MASON BRANCH WATER TRAIL Located at 13070 Crouse Mill Rd., Queen Anne. From U.S. Route 50, turn onto MD 404 West. Continue approximately eight miles to the intersection of MD 404 and 480. Turn left on MD 480 and make an immediate left onto Eveland Rd. Follow Eveland Rd. to the intersection with Crouse Mill Rd. Turn left and follow signs to Tuckahoe State Park.	The trail travels the flooded woodland above Tuckahoe Lake for two miles and alternates between wide sections with little current and narrow sections with noticeable current. Stay right to follow Mason Branch.		Year-round.	Water.	Nearby Martinak State Park, at 137 Deep Shore Rd. in Denton, provides a boat ramp on the Choptank River, fishing, camping, cabins and picnicking.	410-820-1668 www.dnr.state.md.gov/ publiclands/eastern/ tuckahoe.html
Caroline County	TUCKAHOE STATE PARK TRAILS Located at 13070 Crouse Mill Rd., Queen Anne. From U.S. Route 50, turn onto MD 404 West. Continue approximately eight miles to the intersection of MD 404 and 480. Turn left on MD 480 and make an immediate left onto Eveland Rd. Follow Eveland Rd. to the intersection with Crouse Mill Rd. Turn left and follow signs to the park.	Tuckahoe State Park offers more than 15 miles of level, mostly easy trails, including a self-guided nature trail, a fitness trail and the popular Lake Trail. Trails visit hardwood and loblolly pine forests, creek banks and the Tuckahoe Lake.		Year-round.	Natural.	Adkins Arboretum is close and offers self-guided nature trails.	410-820-1668 www.dnr.state.md.gov/ publiclands/eastern/ tuckahoe.html
Cecil County	ELK NECK STATE PARK AND STATE FOREST TRAILS Located at 4395 Turkey Point Rd., North East. Take I-95 to exit 100 for MD 272 South. Elk Neck is approximately 10 miles south of the town of North East on MD 272.	Sandy beaches, marshlands and heavily wooded bluffs comprise the peninsula formed by the North East and Elk rivers, and the Chesapeake Bay, where this park is located. Several trails meander through the diversified topography, revealing the great variety of plant and animal life. An easy walking trail to Turkey Point Lighthouse provides a view of the Elk River and the Chesapeake Bay.		Year-round.	Natural.	Elk Neck State Park offers camping, picnicking, fishing and hunting, and boating and swimming in North East River. The Turkey Point Lighthouse is the highest of the Bay's lighthouses, situated on a 100-foot bluff overlooking the Chesapeake and Delaware (C&D) Canal. Many historic attractions are in Cecil County, such as the C&D Canal Museum in Chesapeake City and the Upper Bay Museum in the town of North East.	410-287-5333 www.dnr.state.md.us/ publiclands/central/ elkneck.html














LOCATION	DESCRIPTION	ACTIVITIES & AMENITIES	RECOMMENDED SEASONS	SURFACE	ADDITIONAL OPPORTUNITIES	CONTACT	
FAIR HILL NATURAL RESOURCE MANAGEMENT AREA							
Park office located at 300 Tawes Drive, Elkton. Use exit 100 off Interstate 95. Head north on MD 272 toward Rising Sun. Take a right on MD 273 and follow to the intersection of MD 273 and 213. Travel East on Rt. 273 1/2 mile to Entrance Rd. #3. Turn right and make an immediate left on Ranger Skinner Dr. Turn left on Kennel/Training Center Rd. Travel 1/2 mile and turn right on Tawes Dr. Office is located at the corner of Tawes Dr. and Training Center Rd.	Fair Hill is a 5,633-acre natural resources management area with 80 miles of trails. Fair Hill is known for its pristine fields, woodlands and natural beauty among rolling hills. Its trails are favorites among mountain bikers and equestrians. Trails begin from five outlying parking areas.		Year-round.	Natural.	Fair Hill offers guided trail rides from Fair Hill Stables, picnicking at a covered bridge, a nature center and fishing in Big Elk Creek. Fair Hill's attractions include the turf course, where steeplechase, timber course and flat races are held Memorial Day weekend. The county fairgrounds on site host the Cecil County Fair and other events. Youth group camping, equestrian camping facilities and hunting offered by permit.	410-398-1246 www.dnr.state.md.us/publiclands/central/fairhill.html	Cecil County
BLACKWATER NATIONAL WILDLIFE REFUGE — KEY WALLACE TRAIL							
Located at 2145 Key Wallace Dr., Cambridge. From U.S. 50 in Cambridge, turn onto MD 16 West (Church Creek Rd.), turn left at the blinking light onto Egypt Rd. Follow Egypt Rd. for approximately eight miles to Key Wallace Dr. The Key Wallace Trail is at this intersection on the right.	This is a 2.7-mile wooded trail through a demonstration forest. The forest is divided into four sections, each using a different management plan to show results of various practices. The trail is a great place to see Delmarva fox squirrels and forest-dwelling birds. A trail guide may be picked up at the trail entrance.		Year-round.	Natural.	Blackwater Visitor Center offers views of the refuge from an observatory, picnic tables, wildlife exhibits, water and restrooms. Blackwater's 3.5-mile Wildlife Drive is a paved road for vehicles, cyclists and pedestrians to view forest, brackish and freshwater wetlands, marsh and field habitats. The drive provides viewing opportunities of thousands of waterfowl that rest here on their migration routes.	410-228-2677 www.fws.gov/blackwater/	Dorchester County
BLACKWATER NATIONAL WILDLIFE REFUGE — MARSH EDGE TRAIL							
Located at 2145 Key Wallace Dr., Cambridge. From U.S. 50 in Cambridge, turn onto MD 16 West (Church Creek Rd.), turn left at the blinking light onto Egypt Rd. Follow Egypt Rd. for approximately eight miles to Key Wallace Dr. Turn left on Key Wallace Dr. and follow it for 1/4 mile. Enter the Wildlife Dr. The Marsh Edge Trail will be on the left, 1/2-mile from the entrance to Wildlife Drive.	This is a 1/3-mile loop. A guide can be picked up at the entrance. The trail visits hardwood and loblolly pine forest and marsh habitat along the Little Blackwater River and features a boardwalk over the marsh and a picnic pavilion. Woodpeckers and other birds are abundant. Osprey nesting platforms are placed along the trail.		Year-round, unless bald eagles nest here in spring.	Paved and boardwalk.	Blackwater Visitor Center offers views of the refuge from an observatory, picnic tables, wildlife exhibits, water and restrooms. Blackwater's 3.5-mile Wildlife Drive is a paved road for vehicles, cyclists and pedestrians to view forest, brackish and freshwater wetlands, marsh and field habitats. The drive provides viewing opportunities of thousands of waterfowl that rest here on their migration routes.	410-228-2677 www.fws.gov/blackwater/	Dorchester County
BLACKWATER NATIONAL WILDLIFE REFUGE — PADDLING TRAILS							
Located at 2145 Key Wallace Dr., Cambridge. Take U.S. 50 East to MD 16 West. Turn left onto Egypt Rd. and follow it for seven miles to Key Wallace Dr. Turn right to reach the visitor center. Access to the lower Blackwater River is at the Shorters Wharf boat ramp. Access for the upper Blackwater River is at a canoe launch at the MD 335 bridge.	More than 22 miles of paddling divided among three trails explore the Blackwater River and Coles Creek, providing outstanding wildlife and bird watching.		Spring, Summer, Fall. Purple trail closed October 1 through March 31.	Water.	Blackwater Visitor Center offers views of the refuge from an observatory, picnic tables, wildlife exhibits, water and restrooms. Blackwater's 3.5-mile Wildlife Drive is a paved road for vehicles, cyclists and pedestrians to view forest, brackish and freshwater wetlands, marsh and field habitats. The drive provides viewing of thousands of waterfowl that rest here on their migration routes.	Friends of Blackwater National Wildlife Refuge www.friendsofblackwater.org/paddling.html 410-228-2677 www.fws.gov/blackwater/	Dorchester County
BLACKWATER NATIONAL WILDLIFE REFUGE — TUBMAN RD. HIKING TRAIL							
Located at 2145 Key Wallace Dr., Cambridge. From U.S. 50 in Cambridge, turn onto MD 16 West (Church Creek Rd.). Follow MD 16 into Church Creek and make a left onto MD 335. Follow MD 335 South, four miles past Key Wallace Dr. and turn right onto Hip Roof Rd. Drive 1/2 mile and turn right onto a dirt lane.	This 1 1/2-mile trail visits a young pine and oak forest that is restoring woodland to an area used as a cattle farm through the 1960s. The trail borders White Marsh, a semi-tidal wetland home for waterfowl, reptiles and amphibians.		Year-round.	Natural.	Blackwater Visitor Center offers views of the refuge from an observatory, picnic tables, wildlife exhibits, water and restrooms. Blackwater's 3.5-mile Wildlife Drive is a paved road for vehicles, cyclists and pedestrians to view forest, brackish and freshwater wetlands, marsh and field habitats. The drive provides viewing of thousands of waterfowl that rest here on their migration routes.	410-228-1677 www.fws.gov/blackwater/	Dorchester County



- = Walking
- = Running
- = Rollerblading
- = Hiking
- = Biking
- = Wildlife & Nature Viewing
- = Horseback Riding
- = Historic Sites
- = Wheelchair Accessible (Portions)
- = Pets Welcome, On Leash
- = Drinking Water
- = Restrooms
- = Canoeing, Kayaking or Johnboating

	LOCATION	DESCRIPTION	ACTIVITIES & AMENITIES	RECOMMENDED SEASONS	SURFACE	ADDITIONAL OPPORTUNITIES	CONTACT
Dorchester County	BLACKWATER NATIONAL WILDLIFE REFUGE — WOODS TRAIL Located at 2145 Key Wallace Dr., Cambridge. From U.S. 50 in Cambridge, turn onto MD 16 West (Church Creek Rd.), turn left at the blinking light onto Egypt Rd. Follow Egypt Rd. for approximately eight miles to Key Wallace Dr. Turn left on Key Wallace Dr. and follow it for 1/4 mile. Enter the Wildlife Drive on the right. The Woods Trail is located about 1 1/2 miles from the entrance of the Wildlife Drive.	This 1 1/2-mile loop trail winds through mixed hardwood and loblolly pine forest, providing good habitat for the endangered Delmarva fox squirrel, sika deer and red fox.		Year-round.	Natural.	Blackwater Visitor Center offers views of the refuge from an observatory, picnic tables, wildlife exhibits, water and restrooms. Blackwater's 3.5-mile Wildlife Drive is a paved road for vehicles, cyclists and pedestrians to view forest, brackish and freshwater wetlands, marsh and field habitats. The drive provides viewing opportunities of thousands of waterfowl that rest here on their migration routes.	410-228-2677 www.fws.gov/blackwater/
Dorchester County	FARM CREEK WATER TRAIL From U.S. 50 in Cambridge, take MD 16 South to MD 335. Turn left onto MD 335 and left onto MD 336 (Crapo Rd.). Turn left onto Toddville Rd. and follow it to the boat ramp on Farm Creek Rd.	Paddlers follow the creek upstream through marsh and forest and return the same way. The trail provides a great place to spot waterfowl, muskrats, otters, reptiles and amphibians.		Spring, Summer, Fall.	Water.	Nearby, Blackwater National Wildlife Refuge offers a visitor center with exhibits, wildlife observation deck, hiking/biking trails and the wildlife drive. Fishing Bay Wildlife Management Area also offers water trails.	Dorchester County Tourism 410-228-1000 www.tourdorchester.org
Dorchester County	FISHING BAY WATER TRAIL Located adjacent to the Blackwater National Wildlife Refuge. Take U.S. Route 50 East to Cambridge, turn right at the Bucktown Rd. exit (also airport exit). Follow Bucktown Rd. south, approximately six miles. Turn left onto Bestpitch Ferry Rd. and continue for approximately four miles to Bestpitch. Just before crossing the bridge at the Transquaking River, turn right onto the Fishing Bay WMA boat launch entrance road and follow it to the launch area.	Two water trails on tidal waters total 10 miles. The trails meander the Transquaking River, creeks and secluded ponds of the 28,500-acre Fishing Bay Wildlife Management Area. The trails offer a remote wilderness and wildlife viewing experience through marsh grass habitats and alongside islands of loblolly pine.		Spring, Summer, Fall.	Water.	Nearby, Blackwater National Wildlife Refuge offers a visitor center with exhibits, wildlife observation deck, hiking/biking trails and the wildlife drive. Obtain maps from Sailwinds Visitor Center at 2 Rose Hill Place, Cambridge.	410-228-1000 www.dnr.state.md.us/outdooradventures/fishingbay.html
Kent County	EASTERN NECK ISLAND WATER TRAIL Located at the confluence of the Chester River and the Chesapeake Bay. The refuge visitor center is found at 1730 Eastern Neck Rd., Rock Hall. Launching available at Ingleside Recreation Area and Bogies Wharf Landing.	The water trail circles a 2,285-acre island refuge that is a major feeding and resting place for migratory and wintering waterfowl. The trail features navigational markers to guide paddlers to interpretive sites, trails, and points of interest about wildlife, wetland ecology, and history. A waterproof map and guide is available at the visitor center.		Year-round	Water.	The Eastern Neck Wildlife Refuge offers hiking/biking trails, fishing/crabbing, and hunting. Picnicking available nearby at Ingleside Recreation Area.	410-639-7056 www.fws.gov/northeast/easternneck/index.html
Kent County	MILLINGTON WILDLIFE MANAGEMENT AREA From MD Route 301, take MD Route 313 east to Massey. Proceeding straight, route numbers change from Rt. 313 East to Rt. 330 East. The Millington WMA Office is located 1.5 miles out of town on the left. Nineteen marked parking areas are distributed throughout the area.	This 3,800-acre wildlife management area in northeastern Kent County is the primary upland game management and research center in Maryland. During hunting season a permit is required to use the area. Trails visit upland woods, pine stands, wetlands, fields and meadows. The land in Millington has a rich history and was once the home of the Lenni Lenape Indians. Collections of artifacts from this period are on display at the area office.	 (Sundays only during hunting seasons)	Year-round. Be aware of open hunting seasons.	Natural.	Other recreational activities at this area include fishing, hunting by permit, and nature photography.	410-928-3650 www.dnr.state.md.us/publiclands/eastern/millingtonmap.html












-  = Walking
-  = Running
-  = Rollerblading
-  = Hiking
-  = Biking
-  = Wildlife & Nature Viewing
-  = Horseback Riding
-  = Historic Sites
-  = Wheelchair Accessible (Portions)
-  = Pets Welcome, On Leash
-  = Drinking Water
-  = Restrooms
-  = Canoeing, Kayaking or Johnboating

LOCATION	DESCRIPTION	ACTIVITIES & AMENITIES	RECOMMENDED SEASONS	SURFACE	ADDITIONAL OPPORTUNITIES	CONTACT	
SASSAFRAS RIVER NATURAL RESOURCE MANAGEMENT AREA Located about 12 miles north of Chestertown on Turner's Creek Rd. From Chestertown, go north on MD 213 for 8.3 miles to Kennedyville. Turn left onto MD 448 (Turner's Creek Rd.) and go about 2.6 miles to a dirt road. The Natural Resource Management Area is on the left.	The Sassafras River N.R.M.A. consists of 1,000 acres of undeveloped varied terrain, including farmland, forests, sandy beaches, marshlands and tidal ponds. Hikers find a variety of wildlife and birds. Parking is limited and no vehicles are permitted.		Year-round.	Natural.	The Natural Resource Management Area also offers hunting, fishing and picnicking. Nearby points of interest include Knock's Folly historical site, the Kent County Farm Museum, and Turner's Creek County Park and historical wharf.	Tuckahoe State Park/ Sassafras Natural Resource Management Area 410-820-1668 www.dnr.maryland.gov/publiclands/eastern/tuckahoe.html Kent County Parks and Recreation 410-778-1948 www.kentcounty.com/gov/parkrec/parks/sassaf.htm	Kent County
TURNER'S CREEK PARK TRAILS Located adjacent to the Sassafras Natural Resource Management Area.	Trails visit the park's 147 acres of woods, open fields and a waterfront bluff overlooking Turner's Creek on the Sassafras River. Visitors can view abundant waterfowl and wildlife, a soil conservation agricultural demonstration area and a famous historic tree grove.		Year-round.	Natural.	The park offers a picnic pavilion, boat ramp, fishing, kayaking, boating and volleyball courts. The Kent Museum displays antique and historic agricultural equipment.	410-778-1948	Kent County
CHESAPEAKE BAY ENVIRONMENTAL CENTER WATER TRAILS Located at 600 Discovery Lane, Grasonville. From U.S. 301 and 50, take exit 43 for Grasonville. Follow signs to MD 18, Main St. From Main St. in Grasonville, turn onto Perrys Corner Rd. heading south, then right onto Discovery Ln.	The Chesapeake Bay Environmental Center offers three water trails that explore Marshy Creek, Prospect Bay and Cabin Creek. Great birding opportunities abound in this serene marshland reserve.		Year-round.	Water.	The Chesapeake Bay Environmental Center offers canoe and kayak rentals, hiking, a picnic area, environmental education programs and exhibits.	410-827-6694 www.bayrestoration.org	Queen Anne's County
CROSS ISLAND TRAIL The trail begins near the foot of the Chesapeake Bay Bridge in Terrapin Park, at 191 Log Canoe Circle, Stevensville, and spans Kent Island from west to east ending at the Chesapeake Exploration Center in Kent Narrows. The Cross Island Trail is a six-mile linear park offering safe non-vehicular transportation on a 10-foot-wide trail.	The trail provides beautiful views of Kent Narrows, the Chesapeake Bay, the Chesapeake Bay Bridge and local waterways and surrounding forests. A portion of the trail is on the former rail bed of the Queen Anne's railroad. The trail visits Old Love Point Park.		Year-round.	Paved.	Dining, shopping, lodging, parks and historic sites available in Kent Narrows and historic Stevensville. Trail rental available for events. A continuation of the trail crosses the MD 18 Kent Narrows Bridge and connects with the American Discovery Trail.	Queen Anne's County Parks & Recreation 410-758-0835 www.parksnrec.org/hiker-biker-trails.html www.dnr.state.md.us/publiclands/crossisland.html	Queen Anne's County
JANES ISLAND WATER TRAIL Located at Janes Island State Park, 26280 Alfred Lawson Dr., Crisfield. The park may be reached by taking MD 13 to Westover, then MD 413 for approximately 11 miles to Plantation Rd. (right turn), and following it for 1 1/2 miles to the park entrance on Alfred Lawson Dr (right turn).	Janes Island State Park features about 2,900 acres of marsh, beach and highland. Most waterways are protected from wind. Six trails begin and end at Janes Island State Park Marina and boat launch. Some offer primitive campsites.		Spring, Summer, Fall.	Water.	Janes Island State Park offers camping and cabins, fishing/crabbing, hunting, picnicking, a camp store, playground, and kayak and canoe rentals.	410-968-1565 www.dnr.state.md.us/eastern/janesisland.html	Somerset County
SMITH ISLAND WATER TRAILS Smith Island must be accessed via ferry from the Somers Cove Marina at 715 Broadway in Crisfield or from Point Lookout State Park, 11175 Point Lookout Rd., Scotland. Paddling routes may be accessed from the towns of Ewell, Tylerton or Rhodes Point.	Meandering creeks through the island's 8,000 acres of marsh provide paddling opportunities close to three island villages. Seven routes are marked, mapped and ready for exploration and wildlife viewing.		Spring, Summer, Fall.	Water.	Smith Island offers motels, inns, gift shops and restaurants serving the famous 10-layer Smith Island Cake. Bike and golf cart rentals available. The Smith Island Center in Ewell is a place to discover the history and culture of this unique watermen's community.	www.delmarvalite.org www.smithisland.org	Somerset County
ST. MICHAELS WATER TRAILS Four separate boat launch sites access these trails in the towns of St. Michaels, Newcomb and Neavitt. From Rt. 50 East, turn right onto Rt. 322 South. Travel two miles, turn right onto Rt. 33 West. Travel on Rt. 33 for 10 miles to St. Michaels. Obtain a map from Talbot County Office of Tourism.	Four separate trails cover 16 miles of the tidal creeks, inlets and open water of the St. Michaels peninsula. Beginner to advanced paddling. Good opportunities to view birds, fishermen or colonial homes and estates.		Spring, Summer, Fall.	Water.	Kayak rentals in Easton, Sherwood and Tilghman Island. Restaurants, museums, shopping and lodging in St. Michaels, Easton and Tilghman Island.	410-770-8000 410-770-8050 www.tourtalbot.org	Talbot County

	LOCATION	DESCRIPTION	ACTIVITIES & AMENITIES	RECOMMENDED SEASONS	SURFACE	ADDITIONAL OPPORTUNITIES	CONTACT
Talbot County	TILGHMAN ISLAND WATER TRAILS From U.S. 50 in Easton, follow MD 33 East through St. Michaels to Tilghman Island. The water can be accessed from Tilghman Island Marina, 6140 Mariner's Ct., Tilghman Island or from Lowes Wharf Marina, 21651 Lowes Wharf Rd., Sherwood.	Ten separate water trails explore this 1,300-acre island where visitors can discover picturesque coves, skipjack ports and Poplar Island, one of the first English settlements on the Eastern Shore.		Spring, Summer, Fall.	Water.	Kayak rentals, guided tours and fishing charters available from area vendors. Tilghman Island offers restaurants, shops, art galleries, inns and lodging. Chesapeake Bay Maritime Museum in St. Michaels provides discovery of the bay's history, culture and ecology.	410-770-8000 www.tourtalbot.org www.tilghmanisland.com
Talbot County	WYE ISLAND NATURAL RESOURCES MANAGEMENT AREA TRAILS Located at 632 Wye Island Rd., Queenstown. From U.S. Rt. 50, turn onto Carmichael Rd., heading east. Travel 5.1 miles on Carmichael Rd. until you cross the Wye Island Bridge. From the Wye Island Bridge, travel south on Wye Island Rd. for approximately 4.2 miles. Numerous public parking areas are available along Wye Island Rd.	Six miles of trails provide good bird and wildlife viewing, and a chance to see the endangered Delmarva fox squirrel. The School House Woods Nature Trail visits a mature hardwood forest while the Ferry Landing Trail leads beneath a canopy of Osage orange trees. Wye Island protects a 290-year-old holly tree that can be seen on the Holly Tree Trail.		Year-round.	Natural.	Nearby on MD 662, Wye Oak State Park has limited picnic facilities, a colonial one-room schoolhouse and exhibits on the famous Wye Oak.	410-827-7577 www.dnr.state.md.us/publiclands/eastern/wyeisland.html
Wicomico County	PEMBERTON HISTORICAL PARK NATURE TRAIL SYSTEM Turn onto Nanticoke Rd. off Rt. 50 (business) in Salisbury. Take slight left 300 yds. ahead onto Pemberton Dr. Follow two miles and the park is on the left.	More than five miles of hiking / walking trails take you through hundreds of years of Delmarva's history and unique natural habitats. Preserved wetlands and birding opportunities abound.		Year-round.	Natural.	Pemberton Park also includes Pemberton Hall, a restored and active 18th-century-plantation home and milkhouse, a community education center, welcome center and picnic areas located on 234 acres along the Wicomico River.	410-860-247 pembertonpark@wicomicocounty.org www.wicomicrocandparks.org
Worcester County	ASSATEAGUE ISLAND NATIONAL SEASHORE TRAILS Eastbound Rt. 50 to southbound Rt. 113 to Rt. 376 East to Rt. 611 South to Assateague Island National Seashore.	Three short trails: Life of the Dunes, Life of the Forest, and Life of the Marsh explore the importance of these habitats to barrier island ecology. Great for bird watching.		Year-round.	Natural and boardwalk.	The national seashore offers picnic areas, swimming, surfing, surf fishing, crabbing, clamming, biking and a visitor center with exhibits and activities.	410-632-3110 www.visitworcester.org 410-641-1441 www.nps.gov/asis/index.htm
Worcester County	BOG IRON WATER TRAIL From U.S. 113 South in Snow Hill, turn right onto MD 12 heading northwest. Follow Rt. 12 for about two miles and turn left onto Red House Rd. Take Red House Rd. to the Nassawango Creek.	Easy to moderate paddling on the Nassawango Creek and Pocomoke River between the town of Snow Hill and Shad Landing State Park. The dark waters are bordered by beautiful bald cypress trees. Herons, egrets and turtles are often seen.		Spring, Summer, Fall.	Water.	Historic Snow Hill offers art galleries and working studios, restaurants and lodging.	410-632-3110 www.visitworcester.org
Worcester County	CORKER'S CREEK BLACK WATER TRAIL Located in Pocomoke River State Park, Shad Landing Area, 3461 Worcester Hwy., Snow Hill.	A 1 1/2-mile canoe trail along Corker's Creek with great bird watching. Canoe and kayak rentals available.		Year-round.	Water.	Camping, picnic area, playground, fishing, swimming pool at Shad Landing.	410-632-2566 www.visitworcester.org www.dnr.maryland.gov/publiclands/eastern/pocomokeriver.html
Worcester County	E.A. VAUGHN WATER TRAIL From U.S. 50, take MD 12 south to Girdletree and the E.A. Vaughn Wildlife Management Area. Taylors Landing and George Island Landing both make good beginning or ending points.	Meander through tidal creeks surrounded by low marsh and forest as you learn about the waterman's way of life. Six miles stretch around Mills Island for open-water enthusiasts.		Spring, Summer, Fall.	Water.	The WMA offers primitive camping, fishing and crabbing.	410-632-3110 www.visitworcester.org www.dnr.state.md.us/publiclands/eastern/eavaughn.html



- = Walking
- = Running
- = Rollerblading
- = Hiking
- = Biking
- = Wildlife & Nature Viewing
- = Horseback Riding
- = Historic Sites
- = Wheelchair Accessible (Portions)
- = Pets Welcome, On Leash
- = Drinking Water
- = Restrooms
- = Canoeing, Kayaking or Johnboating

LOCATION	DESCRIPTION	ACTIVITIES & AMENITIES	RECOMMENDED SEASONS	SURFACE	ADDITIONAL OPPORTUNITIES	CONTACT	
MILBURN LANDING HIKING TRAIL Located in Pocomoke River State Park, Milburn Landing Area, 3036 Nassawango Rd. Pocomoke City.	This four-mile trail winds along narrow fire trails and wooded forest roads through the state forest. See managed woodlands and a wide variety of plant and animal life.		Year-round.	Natural.	Picnic area, playground, boat launch, camping, fishing.	410-632-2566 http://www.dnr.maryland.gov/publiclands/eastern/pocomokeriver.html	Worcester County
POCOMOKE CITY NATURE TRAIL Located in Pocomoke City Cypress Park. Take U.S. 13 to Winter Quarter's Dr. to Greenway Ave. to Stevenson's Pond.	A four-mile nature trail begins at Cypress Park and winds around Stevenson's Pond to Winter Quarter's Landing, a public boat ramp. Trail includes floating boardwalk and exercise stations.		Year-round.	Natural.	Fishing pier, floating boardwalk, playground and picnicking, canoe launch, gazebo.	410-957-1333	Worcester County
POCOMOKE RIVER STATE FOREST AND PARK, NAZARETH CHURCH TRACT Take MD 12 west of Snow Hill to Old Furnace Rd. Turn left and follow to Pusey Branch.	A 1/2-mile trail complemented by informational signs and exhibits. Trail leads through pine plantations, mixed hardwoods and bottomland hardwoods.		Year-round.	Natural.	Nearby Milburn Landing area of Pocomoke River State Park offers a picnic area, playground, boat launch, camping and fishing.	410-632-2566	Worcester County
PUSEY BRANCH NATURE TRAIL Pocomoke River State Forest and Park, Nazareth Church Tract. Take MD 12 west of Snow Hill to Old Furnace Rd. Turn left and follow to Pusey Branch.	A 1/2-mile trail complemented by informational signs and exhibits. Trail leads through pine plantations, mixed hardwoods and bottomland hardwoods.		Year-round.	Natural.	Nearby Milburn Landing area of Pocomoke River State Park offers a picnic area, playground, boat launch, camping and fishing.	410-632-2566	Worcester County
SINEPUXENT BAY WATER TRAIL Within Assateague Island National Seashore, eight miles south of Ocean City on MD 611. Launch sites for Little Egging Island Route accessed from Bayberry Rd. or Bayside Dr. within the seashore.	A two-mile water trail skirts Assateague Island National Seashore on Sinepuxent and Chincoteague Bays, providing opportunities to explore the salt marshes.		Year-round.	Water.	Canoe/kayak rentals available. The national seashore offers swimming, surf fishing, biking, clamming, crabbing, picnic areas and a visitor center with exhibits and activities.	www.visitworcester.org 410-632-3110 www.nps.gov/asis/index.htm	Worcester County
THE NATURE CONSERVANCY — PAUL LEIFER TRAIL Rt. 12, four miles north of Snow Hill to Old Furnace Rd. Furnace Town is one mile ahead on your left at the intersection with Millville Rd. Accessible through Furnace Town Living Heritage Museum, 3816 Old Furnace Rd., Snow Hill.	Located in the Pocomoke State Forest, the trail winds along Nassawango Creek. Great for bird watching.		Year-round.	Natural and boardwalk.	Furnace Town Living Heritage Museum is a reconstructed 19th-century company town that produced pig iron. Living historians depict various trades and period lifeways.	410-632-2032	Worcester County
TRAIL OF CHANGE Located in Pocomoke River State Park, Shad Landing Area, 3461 Worcester Hwy, Snow Hill.	One-mile trail visits old-growth forest and a cypress swamp. Discover how this forest adapted and changed through time.		Year-round.	Natural.	Camping, picnic area, playground, fishing, swimming pool at Shad Landing.	www.dnr.maryland.gov/publiclands/eastern/pocomokeriver.html 410-632-6566	Worcester County
OCEAN CITY BOARDWALK Route 50 East to Philadelphia Ave., turn right and continue to South 1st St., turn left and continue to boardwalk.	Three miles of boardwalk. Begin near South 2nd St. and end near 45th St.		Year-round.	Boardwalk.	Shopping, lodging, dining, night-life, bike rentals, amusements and the Ocean City Life Saving Station Museum adjacent to a scenic white sand beach on the Atlantic Ocean.	410-289-8894 www.ocboards.com	Ocean City
NORTHSIDE PARK TRAILS Located at 125th St. and the Assawoman Bay.	1.5 miles of walking and jogging paths encircle a 58-acre recreation complex.		Year-round.	Paved.	The park offers a picnic area with a pavilion, concession, soccer and baseball ball fields, fishing lagoon, piers, playgrounds, a gymnasium and sports center.	410-250-0125 http://oceancitymd.gov/Recreation_and_Parks/parks.html	Ocean City